

BILL NO. 5-8-24-3

SUMMARY - An ordinance to adopt the Development Agreement with LV WS Cimarron, LLC for a multiple family residential development on 13.7 acres, generally located south of Warm Springs Road and east of Cimarron Road within Spring Valley.

ORDINANCE NO. 5133  
(of Clark County, Nevada)

AN ORDINANCE TO ADOPT THE DEVELOPMENT AGREEMENT WITH LV WS CIMARRON, LLC FOR A MULTIPLE FAMILY RESIDENTIAL DEVELOPMENT ON 13.7 ACRES, GENERALLY LOCATED SOUTH OF WARM SPRINGS ROAD AND EAST OF CIMARRON ROAD WITHIN SPRING VALLEY AND PROVIDING FOR OTHER MATTERS PROPERLY RELATED THERETO.

THE BOARD OF COUNTY COMMISSIONERS OF THE COUNTY OF CLARK, STATE OF NEVADA, DOES HEREBY ORDAIN AS FOLLOWS:

SECTION 1. In accordance with the provisions of Section 278.0203 of the Nevada Revised Statutes and Chapter 30.06 of the Clark County Code, the Development Agreement with LV WS Cimarron, LLC for a multi-family residential development on 13.7 acres, generally located south of Warm Springs Rd and east of Cimarron Rd within Spring Valley, is hereby adopted.

SECTION 2. If any section of this ordinance or portion thereof is for any reason held invalid or unconstitutional by any court of competent jurisdiction, such holding shall not invalidate the remaining parts of this ordinance.

SECTION 3. All ordinances, parts of ordinances, chapters, sections, subsections, clauses, phrases or sentences contained in the Clark County Code in conflict herewith are hereby repealed.

SECTION 4. This ordinance shall take effect and be in force from and after its passage and the publication thereof by title only, together with names of the County Commissioners voting for or against its passage, in a newspaper published in and having a general circulation in Clark County, Nevada, at least once a week for a period of two (2) weeks and shall be effective on and from the fifteenth day after passage.

PROPOSED on the 8th day of May, 2024

INTRODUCED by: Commissioner Tick Segerblom

PASSED on the 22nd day of May, 2024

VOTE:

AYES: Tick Segerblom

William McCurdy II

James B. Gibson

Justin Jones

Marilyn K. Kirkpatrick

Ross Miller

Michael Naft

NAYS: None

\_\_\_\_\_  
\_\_\_\_\_

ABSTAINING:

None  
\_\_\_\_\_  
\_\_\_\_\_

ABSENT:

None  
\_\_\_\_\_  
\_\_\_\_\_  
\_\_\_\_\_

BOARD OF COUNTY COMMISSIONERS  
CLARK COUNTY, NEVADA

By:   
TICK SEGERBLOM, Chair

ATTEST:

  
Lynn Marie Goya, County Clerk

This ordinance shall be in force and effect from and after the 6th day  
of June 2024.

APN(s): **176-09-501-001 & 009**  
Please Return to: Sami Real  
Comprehensive Planning Department  
1<sup>st</sup> Floor, Clark County Government Center  
500 South Grand Central Parkway  
Las Vegas, Nevada 89155

**DEVELOPMENT AGREEMENT**

**BETWEEN**

**THE COUNTY OF CLARK**

**AND**

**LV WS CIMARRON, LLC**

**FOR**

**WARM SPRINGS & CIMARRON**

**ORD-24-900097**

## **DEVELOPMENT AGREEMENT**

THIS DEVELOPMENT AGREEMENT (the "Agreement") is made and entered into by and between the *County of Clark, State of Nevada* (hereinafter referred to as the "County") and **LV WS CIMARRON, LLC** the Owner of the real property described on Exhibit "A" attached hereto (hereinafter referred to as the "Owner") and incorporated herein by reference.

### **SECTION 1 – DEFINITIONS**

1.01 Definitions. For all purposes of this Agreement, except as otherwise expressly provided or unless the context otherwise requires, the following terms shall have the following meanings:

- (a) "Agreement" has the meaning assigned to it in the first paragraph hereof. Agreement at any given time includes all addenda and exhibits incorporated by reference and all amendments, which have become effective as of such time.
- (b) "Applicable Rules" means the specific code, ordinances, rules, regulations and official policies of the County as adopted and in force at the time of permit issuance or map recordation and as amended from time to time, regarding planning, zoning, subdivisions, timing and phasing of development, permitted uses of the Subject Property, density, design, and improvement standards and specifications applicable to the Project, including the Public Facilities Needs Assessment Report, and the fees incorporated herein, except that:
  - (1) The fees required in the County Code specifically for the Major Projects shall *not* apply to the Project, unless and until the parties agree that the development of the Project will be processed as a Major Project;  
and
  - (2) The zoning established by the Concurrent Approvals will not be amended or modified during the term of this Agreement without Owner's prior written approval.
- (c) "Best Efforts" means, in the case of any contingent obligation of County or Owner, that the party so obligated will make a good faith effort to accomplish the stated goal, task, project or promised performance, provided such term does not imply a legal obligation to take any specific action if:
  - (i) In the case of a County obligation, such action would, in the reasoned opinion of the County Commission, be imprudent given competing public needs and projects; or
  - (ii) In the case of an Owner obligation, such action would, in the reasoned opinion of the Owner, be commercially unreasonable.

In either case, upon request, the responsible party shall give written notice to the other party that it has considered such contingent obligation and the reason for its decision not to perform.

- (d) "Builder" means any person or entity, which constructs final improvements (other than off-site improvements or infrastructure) with respect to a subdivision or parcel of the Subject Property.
- (e) "Code" means the Clark County Code, including all rules, regulations, standards, criteria, manuals and other references adopted herein.
- (f) "Concurrent Approvals" means the zoning, land use or map approvals and authorizations, relating to the Subject Property, together with the applicable conditions, as granted by the County Commission, including without limitation those approvals and conditions of

approval per **NZC-23-0076**, the Agenda Sheet, Notice of Final Action and agenda map attached hereto as Exhibit "C" and incorporated herein by this reference.

- (g) "County" means the County of Clark, State of Nevada together with its successors and assigns.
- (h) "County Commission" means the Board of County Commissioners or Planning Commission of the County of Clark, State of Nevada.
- (i) "County Master Plan" means the comprehensive plan adopted by the County Commission in 1983 and all amendments thereto including, but not limited to, all adopted land use, development guides and elements, including the land use and development guide and the general plan map for unincorporated portions of the Las Vegas Valley adopted by the County Commission on January 24, 1974, except as amended by the adoption of more recent plans in effect as of the Effective Date.
- (j) "Development Agreement Ordinance" means an ordinance adopted per Chapter 30.06 of the Clark County Unified Development Code (Title 30) along with any other Chapters of the Clark County Code that are relevant to the Development Agreement being considered.
- (k) "Effective Date" means the date, on or after the adoption by the County Commission, of an ordinance approving execution of this Agreement whereas the Agreement has been executed and signed by both parties, that this Agreement is recorded in the Office of the County Recorder of Clark County, Nevada.
- (l) "NDOT" means Nevada Department of Transportation.
- (m) "NRS" means Nevada Revised Statutes.
- (n) "PFNA" means the Southwest Las Vegas Valley Public Facilities Needs Assessment Report, dated December 1, 2000, incorporated herein by this reference and approved by the County Commission on January 2, 2001.
- (o) "Project" means the Subject Property and the proposed development of the Subject Property described in this Agreement.
- (p) "Subject Property" means that certain real property, which Owner owns or has the right to acquire, located in the County and more particularly described on Exhibit "A".
- (q) "Term" means the term of this Agreement together with any extension agreed upon pursuant to Section 7.02 hereof.

## **SECTION 2 – RECITAL OF PREMISES, PURPOSE AND INTENT**

- 2.01 Recitals. This Agreement is predicated upon the following facts and findings:
- (a) Statutory Authorization. The County is authorized, pursuant to NRS §278.0201 through 278.0207, inclusive, to enter into binding Development Agreements with persons having a legal or equitable interest in real property to establish long range plans for the development of such property.
  - (b) Ownership Interest. Owner represents that it has, will acquire, or has the right to acquire, fee title ownership of the Subject Property.
  - (c) County Authorization, Hearing and Ordinance. All preliminary processing with regard to the Project has been duly completed in conformance with all applicable laws, rules and regulations. The County Commission, having given notice as required by law, held a public hearing on Owner's application seeking approval of the form of this Agreement and the execution hereof by the County. At the described meeting, the County Commission found that this Agreement is consistent with the County's plans, policies and regulations, including the County Master Plan, that the Agreement meets the requirements of Title 30 of the Code, and that the execution hereof by and on behalf of the County is in the public interest and is lawful in all respects. During the same meeting at which the public hearing was held, the County Commission adopted the Ordinance approving this Agreement and authorizing the execution hereof by duly constituted officers of the County. Said ordinance was scheduled to be effective two weeks after adoption. County agrees to record a certified copy of the ordinance as required by NRS §278.0207.
  - (d) County Intent. The County desires to enter into this Agreement in conformity with the requirements of NRS, and as otherwise permitted by law, and this Agreement to provide for public services; public uses and urban infrastructure; to promote the health, safety and general welfare of the County and its inhabitants; to minimize uncertainty in planning for and securing orderly development of the Project and surrounding areas; to insure attainment of the maximum efficient utilization of resources within the County at the least economic cost to its citizens; and to otherwise achieve the goals and purposes for which the State statute and County ordinance authorizing Development Agreements were enacted.
  - (e) Owner Intent. In accordance with the legislative intent evidenced by NRS §278.0201 through §278.0207, inclusive, authorizing Development Agreements and the intent of the County in adopting an ordinance allowing Development Agreements, Owner wishes to obtain reasonable assurances that Owner may develop the Project in accordance with the conditions established in this Agreement. Owner acknowledges that there are insufficient public services, which includes facilities and infrastructure, existing or planned at this time. In order to develop the Subject Property, Owner is willing to enter into this Development Agreement in order to pay Owner's fair share of the costs to provide certain public services, facilities, and infrastructure in the area of this Project. Owner further acknowledges that this Agreement was made a part of the County Record at the time of its approval by the County Commission and that the Owner agrees without protest to the requirements, limitations, or conditions imposed by this Agreement and the Concurrent Approvals.
  - (f) Acknowledgment of Uncertainties. The parties acknowledge that circumstances beyond the control of either party could defeat their mutual intent that the Project be developed in the manner contemplated by this Agreement. Among such circumstances is the unavailability of

water or other limited natural resources, federal regulation of air and water quality, and similar conditions. Owner recognizes that water shortages could affect the County's ability to perform its obligations hereunder. Owner further acknowledges and agrees this Agreement does not relieve the Owner from compliance with existing, changed, modified or amended rules regulations, laws, ordinances, resolutions, fees codes, etc., of other governmental agencies. Such rules, regulations, laws, ordinances, resolutions, fees, codes, etc. of governmental entities must be complied with by the Owner and are not locked in nor a part of this Agreement. It is not the intent of the parties nor shall this Section be construed as excusing the County of any obligation hereunder or depriving Owner of any right under this Agreement, which can be performed.

(g) Provision of Water and Sewer Service. Owner clearly understands and agrees that, amongst other requirements, water commitment and sanitary sewer system development approval must be obtained from the proper governmental entities namely the Las Vegas Valley Water District and the Clark County Water Reclamation District. Fees and services for such commitments and systems are established by said governmental entities and must be paid and complied with by the Owner in accordance with said governmental entities requirements as amended from time to time. This Agreement or the County does not guarantee or provide the provision of water and sewer services.

2.02 Incorporation of Recitals. The foregoing recitals shall be deemed true and correct in all respects with respect to this Agreement and shall serve as the basis for the interpretation of this Agreement.

2.03 Permitted Uses, Density, Height and Size of Structures. Pursuant to NRS §278.0201 and the Code, this Agreement must set forth the maximum height and size of structures to be constructed on the Subject Property, the density of uses and the permitted uses of the land. County agrees the Project may be developed to the density and with the land uses set forth in the Land Use and Development Guide/Plan, along with the development standards set forth in the Concurrent Approvals and the Applicable Rules.

### **SECTION 3 – DEVELOPMENT OF THE PROJECT**

3.01 Time for Construction and Completion of the Project. Subject to the terms of this Agreement and Applicable Rules, Owner shall have discretion as to the time of commencement, construction, phasing, and completion of any and all development of the Project. Nothing herein shall be construed to require the Owner to develop the Project or any part thereof.

3.02 Reliance on Concurrent Approvals and Applicable Rules. County hereby agrees that Owner will be permitted to carry out and complete the entire Project in accordance with the uses and densities set forth in the Concurrent Approvals subject to the terms and conditions of this Agreement and the Applicable Rules. Pursuant to the terms of this Agreement and subject to Owner's infrastructure obligations described in this Agreement, the development of the Project may proceed.

3.03 Air Quality Conformity. Owner acknowledges County has adopted an air quality plan and agrees to comply with the applicable provisions thereof, including any state and federal rules and regulations.

3.04 Dust Mitigation. Owner will educate Builders and contractors within the Project of the applicable rules of the Clark County Department of Air Quality & Environmental Management with respect to dust mitigation and will encourage compliance therewith.

3.05 Water Conservation. Owner agrees to encourage water conservation in the Project. Owner agrees to design any open space using the best available, water conserving techniques, including but not

limited to proper soil preparation and water conserving irrigation systems and equipment. Landscaping adjacent to public streets shall be limited to water conserving plant materials.

- 3.06 Temporary Storm Water Construction Permit. Owner agrees to educate Builders and contractors within the Project on the requirements for a Temporary Storm Water Construction Permit issued from the Nevada Division of Environmental Protection (NDEP).

### **SECTION 4 – PUBLIC FACILITIES**

- 4.01 Public Facilities. Owner agrees that prior to issuance of any building permit for a single family dwelling, multiple family dwelling, retail, office, industrial or hotel use in the Project, they will pay the fees as set forth in the Public Facilities Chart below, hereinafter referred to as Chart 4.01-A, except as modified by this Section 4.01.

In addition, the fees set forth in Chart 4.01-A below may be increased or decreased from time to time during the term of this Agreement if the modified fees are uniformly applied to all development and construction within the Public Facilities Needs Assessment area. The County and Owner agree that any fee modifications shall be applied only for building permits not yet issued. Owner and the County will not be entitled to any payment or reimbursements for fees paid for building permits issued prior to any such fee modification.

<b>CHART 4.01-A PUBLIC FACILITIES CHART</b>			
<b>Type Of Development</b>	<b>Infrastructure Category</b>		<b>Total Per Unit</b>
	<b>Parks</b>	<b>Public Safety</b>	
<b>Single Family Dwelling Unit</b> (per dwelling unit)	<b>\$585.88</b>	<b>\$990.31</b>	<b>\$1,576.19</b>
<b>Multi Family Dwelling Unit</b> (per dwelling unit)	<b>\$585.88</b>	<b>\$970.99</b>	<b>\$1,556.87</b>
<b>Retail</b> (per square foot gross floor area)	<b>N/A</b>	<b>\$0.66</b>	<b>\$0.66</b>
<b>Office</b> (per square foot gross floor area)	<b>N/A</b>	<b>\$0.74</b>	<b>\$0.74</b>
<b>Industrial</b> (per square foot gross floor area)	<b>N/A</b>	<b>\$0.44</b>	<b>\$0.44</b>
<b>Hotel</b> (per room)	<b>N/A</b>	<b>\$991.91</b>	<b>\$991.91</b>

- 4.02 Parks. In addition to the fees in Chart 4.01-A above, Owner agrees that this development is subject to the Residential Construction Tax if required by Chapter 19.05 of the Clark County Code.

- 4.03 Traffic Study. Owner shall prepare and submit to the County (and NDOT if applicable) a Traffic Study (if required) acceptable to the County (and NDOT if applicable) for the Subject Property prior to submittal of any final map for technical review, or prior to County issuance if any grading or building permits; whichever occurs first, and Owner agrees to comply with said Study as approved by the County. Any modification to the Traffic Study must be approved by the Director of the Department of Public Works.

In addition to the fees in Chart 4.01-A above, Owner agrees to construct at its sole cost and expense and dedicate to the County (or NDOT if applicable) any such roadway and traffic improvements identified in the Traffic Study as approved with conditions by the County (and NDOT if applicable), which are necessary for the Subject Property or for the mitigation of any traffic impacts caused by the development of the Subject Property.

Each facility must be built in the manner prescribed by the Code, NRS, and in accordance with the, “Uniform Standard Drawings for Public Works Construction, Off-Site Improvements, Clark County Area, Nevada”, as amended by the Concurrent Approvals as approved by the County, and the State’s Design Manual prior to issuance of any building permits for the area impacted by the facilities, as identified in the Traffic Study as approved with conditions by the County (an NDOT if applicable).



Nothing herein shall be construed to require Owner to construct the applicable traffic improvements if Owner does not develop the impacted area. Owner acknowledges it shall be responsible for all public and private roadway construction (if applicable), utility installations and modifications, lighting, traffic control equipment and signage, and aesthetic improvements relating to the development.

- 4.04 Drainage Study. Owner shall prepare and submit to the County a Drainage Study, if required by the Clark County Department of Public Works, acceptable to the County for the Subject Property prior to recording any final map or the issuance of any grading and/or building permits. In addition to the fees in Chart 4.01-A above, Owner agrees to construct at its sole cost and expense and dedicate to the County such flood and drainage facilities identified in the Drainage Study which are necessary for the flood protection of the Subject Property or for the mitigation of any downstream flood impacts caused by the development of the Subject Property.
- Each facility must be built, in the manner prescribed by Code, prior to issuance of any grading and/or building permits for the area impacted by the facilities as identified in the approved Drainage Study in accordance with Code. Notwithstanding any other provision in this section no grading or building permit shall be issued in any area not protected by the drainage facilities identified in the approved Drainage Study.

## **SECTION 5 – REVIEW AND DEFAULT**

- 5.01 Frequency of Reviews. As required by NRS §278.0205 and the Development Agreement Ordinance, at least once every twenty-four (24) months during the Term of this Agreement, Owner shall provide and County shall review in good faith a report submitted by Owner documenting the extent of Owner's and County's material compliance with the terms of this Agreement during the preceding twenty-four (24) months. If at the time of review an issue not previously identified in writing is required to be addressed, the review, at the request of either party, shall be continued to afford sufficient time for response.
- 5.02 Opportunity to be Heard. County and Owner shall be permitted an opportunity to be heard orally and in writing before the County Commission regarding their performance under this Agreement in the manner set forth in Development Agreement Ordinance.
- 5.03 Procedures in the Event of Noncompliance. In the event of any noncompliance with any provision of this Agreement, the party alleging such noncompliance shall deliver to the other in writing a courtesy notice, not less than thirty (30) calendar days prior to declaring a default under this Agreement. The time of notice shall be measured from the date of post mark which may be sent by regular mail.
- The courtesy notice shall state the reason for noncompliance, any action necessary to correct the noncompliance, specify the nature of the alleged default and, where appropriate, the manner and period of time in which the noncompliance may be satisfactorily corrected. During the period of time the default letter is pending, the party alleged to be in default shall not be considered in default for the purposes of termination or institution of legal proceedings. If the default is corrected, then no default shall exist and the noticing party shall take no further action. If the default is not corrected within thirty (30) calendar days, the following courses of action shall apply:
- (a) County Procedures
- (i) Intent to Remedy Noncompliance. After proper notice and the expiration of the above-referenced periods for correcting the alleged default, the Director of

Development Services, or his or her designee, may do one or both of the following options:

- (1) Immediately direct County staff to recommend that all future zoning, land use, and mapping applications within the Project be conditioned so that the building permits to be issued as a result of those approvals shall not be issued until the default is corrected, or;
  - (2) Issue a letter providing notice of County's intent to set the matter for hearing before the County Commission. The letter shall notify Owner of the action taken. In the event the County selects this option, County shall give Owner at least seven (7) business days notice to correct the default before the matter is scheduled for a hearing. The letter notifying Owner of the hearing shall contain the intended hearing date. The seven (7) business days will be measured from the date of the certified mailing of the notice.
    - (ii) Hearing Schedule. If the default is not corrected within the time specified above, the matter shall be scheduled and noticed as required by law for consideration and review by the County Commission on the next available Commission zoning agenda.
    - (iii) Review by County Commission. Following consideration of the evidence presented before the County Commission and a finding based on substantial evidence that a default has occurred by Owner and the default remains uncorrected, the County Commission may authorize the suspension of building permits within the Project or may amend or terminate this Agreement. Termination shall not in any manner rescind, modify, or terminate any Vested Right in favor of Owner, existing or received, as of the date of the termination. Owner shall have twenty-five (25) calendar days after the date of notice of the County Commission's decision is filed with the Clark County Clerk, Commission Division, to institute legal action pursuant to Sections 5.05 and 5.06 hereof, to determine whether the County Commission abused its discretion in determining whether a default existed and remained uncorrected.
- (b) Owner Procedures
- (i) After proper notice and the expiration of the above-referenced periods for correcting the alleged default, Owner may issue a letter requesting a hearing before the County Commission for review of the alleged default. Upon receipt of the letter, County shall schedule an item to consider the alleged default on the next available Commission zoning agenda.
  - (ii) Review by County Commission. Following consideration of the evidence presented before the County Commission and a finding based on substantial evidence that a default has occurred by County and remains uncorrected, the County Commission shall direct County staff to correct the default. Owner shall have twenty-five (25) calendar days after the date of notice of the County Commission's decision is filed with the Clark County Clerk, Commission Division, to institute legal action pursuant to this Section hereof to determine whether the County Commission abused its discretion in determining whether a default existed and remained uncorrected.
- (c) Waiver. Failure or delay in giving any notice provided for herein shall not constitute a waiver of any default. Except as otherwise expressly provided in this Agreement, any failure or delay by any party in asserting any of its rights or remedies in respect to any default shall not operate as a waiver of any default or of any such rights or remedies, or deprive such party of its right to institute and maintain any actions or proceeding which it may deem necessary to protect, assert, or enforce any of its right or remedies.

- (d) Notices. All notices provided for herein shall be sent to and in the manner provided in Section 7.08 of this Agreement.
- 5.04 Option to Terminate. After proper notice and the expiration of the above-referenced period for correcting the alleged default, the party alleging the default shall give notice of intent to amend or terminate this Agreement pursuant to NRS §278.0205 (the "Notice of Intent"), with notices sent in the manner provided by Section 7.08 of this Agreement. Following any such Notice of Intent, the matter shall be scheduled and noticed as required by law for consideration and review by the County Commission.
- 5.05 Unavoidable Delay or Default, Extension of Time for Performance. Neither party hereunder shall be deemed to be in default, and performance shall be excused, where delays or defaults are caused by war, acts of terrorism, insurrection, strikes, walkouts, riots, floods, earthquakes, fires, casualties, acts of God, restrictions imposed or mandated by governmental entities, failure of governmental agencies (other than County) to perform acts or deeds necessary for the performance of this Agreement, enactment of conflicting state or federal laws or regulations, new or supplementary environmental regulations, litigation, or similar matters beyond the control of the parties. If written notice of any such delay is given to County within thirty (30) calendar days after the commencement thereof, an automatic extension of time, unless otherwise objected to by County within ten (10) business days of such written notice, shall be granted coextensive with the period of the enforced delay, or longer as may be required by circumstances or as may be subsequently agreed to between County and Owner.
- 5.06 Institution of Legal Action. The County and Owner agree that the County would not have entered into this Agreement if it were liable for damages under or with respect to this Agreement. Accordingly, the County and the Owner may pursue any remedy at law or equity available for breach, except that neither the Owner nor the County shall be liable to the other or to any other person or entity for any monetary damages whatsoever. Prior to the institution of any legal action, the party seeking legal action must give the thirty (30) day notice of default as set forth in Section 5.03. Following such notice, a public hearing must be held by the County Commission where the allegations will be considered and a decision regarding their merits will be reached. Any judicial review of the County Commission's decision or any legal action taken pursuant to this Agreement will be heard by a Court under the standard review appropriate to Court review of zoning actions, and the decision of the County Commission shall be overturned or overruled if its decision is clearly arbitrary and capricious. Judicial review of the decision of the County Commission shall be limited to the evidence presented to the County Commission at the public hearing. If a party desires to present new or additional evidence to the Court, such party may petition the Court to remand the matter to the County Commission to consider the additional or new evidence. Jurisdiction for judicial review or any judicial action under this Agreement shall rest exclusively with the Eighth Judicial District Court, State of Nevada.
- 5.07 Applicable Laws. This Agreement shall be construed and enforced in accordance with the law of the State of Nevada.

## **SECTION 6 – CONFLICTING LAWS**

- 6.01 Conflicting State or Federal Rules. In the event that any conflicting state or federal laws or regulations enacted after the Effective Date prevent or preclude compliance with one or more provisions of this Agreement or require changes in plans, maps or permits approved by the County,

this Agreement shall remain in full force and effect as to those provisions not affected, and the conflicting laws or regulations shall not be applied retroactively, and:

- (a) Notice and Copies. Either party, upon learning of any such matter, will provide the other party with written notice thereof and provide a copy of any such law, regulation or policy or an account of any such action or inaction together with a statement of how any such matter conflicts with the provisions of this Agreement; and
- (b) Modification Conferences. The parties shall, within thirty (30) calendar days of the notice referred to in the preceding subsection, meet and confer in good faith and attempt to modify this Agreement to bring it into compliance with any such federal or state law or regulation, or accommodate any such action or inaction.

6.02 County Commission Hearings. In the event the County believes that an amendment to this Agreement is necessary pursuant to this Section 6 due to the effect of any federal or state law or regulation, the proposed amendment shall be scheduled for hearing before the County Commission. The County Commission shall determine the exact nature of the amendment or suspension necessitated by such federal or state law or regulation or action or inaction. Owner shall have the right to offer oral and written testimony at the hearing. Any suspension or modification ordered by the County Commission pursuant to such hearing is subject to judicial review as set forth in Section 5.06. The parties agree that any matter submitted for judicial review shall be subject to expedited review in accordance with Rule 2.15 of the Eighth Judicial District Court of the State of Nevada.

6.03 Cooperation in Securing Permits. The County shall use its Best Efforts to cooperate with Owner in securing any County permits, licenses or other authorizations which may be required as a result of any amendment or suspension resulting from actions initiated under this Section 6. Owner will be responsible to pay all applicable fees in connection with securing of the permits.

## **SECTION 7 – GENERAL PROVISIONS**

7.01 Enforcement and Binding Effect. Subject to the limitations of NRS §278, this Agreement is enforceable by either party in accordance with its terms notwithstanding any change (which, except for this Agreement, would otherwise be applicable) in any of the Applicable Rules. Nothing in this Agreement shall prevent the County from increasing "cost based fees" which are deemed to be administrative fees for issuance of land use approvals, building permits, plan checks, or inspections which are based upon actual costs to the County and which are uniformly applied to all development and construction subject to the County's jurisdiction. "Cost based fees" do not include the fees addressed in Section 4.01 of this Agreement.

7.02 Duration of Agreement. The Term of this Agreement shall commence upon the Effective Date and shall expire on the date the land use application expires or upon the eighth (8th) anniversary of the Effective Date, or when all obligations hereunder are satisfied, whichever occurs earliest, unless extended by written agreement executed by County and Owner.

7.03 Assignment.

- (a) Transfer Not to Relieve Owner of its Obligation. Except as expressly provided herein, no assignee or transferee of any portion of the Project within the area covered by a recorded subdivision map shall be subject to the obligations of Owner as to the portion of the Project so assigned or transferred nor be deemed to have assumed all such obligations, and such assignment or transfer shall not relieve Owner of its obligation as to the assigned or transferred portion of the Project.

- (b) Transfer to an Affiliate of Owner. The rights of Owner under this Agreement may be freely transferred or assigned to any entity, partnership, or corporation, which Owner controls, or in which Owner has a controlling interest, or which controls Owner; provided, such entity shall assume in writing all obligations of Owner hereunder.
- (c) Third Party Assignment. The rights and obligations of Owner under this Agreement may be freely transferred or assigned to a third party not affiliated with Owner, provided such third party assumes in writing all obligations of Owner hereunder as to the assigned or transferred portion of the Project along with a copy of the sale, transfer, conveyance, or assignment agreement wherein the third party assumes the obligations of the Owner. Upon any such assignment hereunder, the Owner shall be relieved of all obligations and liabilities under or in connection with this agreement. In connection with the conveyance of any portion of the property, Owner shall provide County with written notice of any sale, transfer, conveyance or assignment of any unimproved portion of the Project.
- (d) Financial Transactions. Owner has full discretion and authority to transfer, assign or encumber the Project or portions thereof in connection with financing transactions, without limitation on the size or nature of any such transaction, the amount of land involved or the use of the proceeds therefrom, and may enter into such transaction at any time and from time to time without permission of or notice to County.

7.04 Amendment or Cancellation of Agreement. Except as otherwise permitted by NRS §278.0205 and Section 5 of this Agreement, this Agreement may be amended from time to time or canceled only upon the mutual written agreement of the parties hereto; provided however, that to the extent this Agreement expires pursuant to Section 7.02 above.

7.05 Indemnity; Hold Harmless. Except as expressly provided in this Agreement, Owner shall hold County, its officers, agents, employees, and representatives harmless from liability for damage or claims for damage for personal injury, including death and claims for property damage which may arise from the direct or indirect operations of Owner or those of its contractors, subcontractors, agents, employees, or other persons acting on Owner's behalf which relate to the development of the Project. Owner agrees to and shall defend County and its officers, agents, employees, and representatives from actions for damages caused or alleged to have been caused by reason of Owner's activities in connection with the development of the Project. Owner agrees to indemnify, hold harmless, and provide and pay all costs for a defense for County in any legal action filed in a court of competent jurisdiction by a third party challenging the validity of this Agreement. The provisions of this Section shall not apply to the extent such damage, liability, or claim is solely caused by the intentional or negligent act of County, its officers, agents, employees, or representatives.

7.06 Binding Effect of Agreement. Subject to Section 7.03 hereof, the burdens of this Agreement bind, and the benefits of this Agreement inure to the parties' respective successors in interest.

7.07 Relationship of Parties. It is understood that the contractual relationship between County and Owner is such that Owner is an independent contractor and not an agent of County for any purpose.

7.08 Notices. All notices, demands and correspondence required or provided for under this Agreement shall be in writing and delivered in person or sent by overnight courier or mailed by certified mail postage prepaid, return receipt requested. Notices shall be sent to the address on file to Owner and/or Applicant, as shown on "Exhibit B" and the Comprehensive Planning Department and Office of the District Attorney-Civil Division addressed as follows:

To County: COUNTY OF CLARK  
Department of Comprehensive Planning, Current Planning Division  
Clark County Government Center  
500 South Grand Central Parkway, 1<sup>st</sup> Floor  
P.O. Box 551741  
Las Vegas, NV 89155-1741

With a Copy to: COUNTY OF CLARK  
OFFICE OF THE DISTRICT ATTORNEY-CIVIL DIVISION  
Clark County Government Center  
500 South Grand Central Parkway, 5<sup>th</sup> Floor  
P.O. Box 552215  
Las Vegas, Nevada 89155-2215

Either party may change its address by giving notice in writing to the other and thereafter notices, demands and other correspondence shall be addressed and transmitted to the new address. Notices given in the manner described shall be deemed delivered on the day of personal delivery or the delivery date by overnight courier or mail is first attempted.

- 7.09 Entire Agreement. This Agreement constitutes the entire understanding and agreement of the parties. This Agreement integrates all of the terms and conditions mentioned herein or incidental hereto and supersedes all negotiations or previous agreements between the parties with respect to all or any part of the subject matter hereof.
- 7.10 Waivers. All waivers of the provisions of this Agreement must be in writing and signed by the appropriate officers of the County or Owner, as the case may be.
- 7.11 Recording Amendments. Promptly after the Effective Date, an executed original of this Agreement shall be recorded in the Official Records of Clark County, Nevada. All amendments hereto must be in writing signed by the appropriate officers of County and Owner in a form suitable for recordation in the Official Records of Clark County, Nevada. Upon the completion of performance of this Agreement or its earlier revocation or termination, a statement evidencing said completion or revocation signed by appropriate officers of County and Owner shall be recorded in the Official Records of Clark County, Nevada.
- 7.12 Release. Each unit within the Subject Property shall be automatically released from the encumbrance of this Agreement without the necessity of executing or recording any instrument of release upon the issuance of an Occupancy Permit for the building in which the unit is located.
- 7.13 Headings, Exhibits, Cross-references. The headings and captions used in this Agreement are for convenience and ease of reference only and shall not be used to construe, interpret, expand or limit the terms of this Agreement. All exhibits attached to this Agreement and the recitals at the front of this Agreement are incorporated herein by the references thereto contained herein. Any term used in an exhibit hereto shall have the same meaning as in this Agreement unless otherwise defined in such exhibit. All references in this Agreement to Sections and Exhibits shall be to Sections and Exhibits of or to this Agreement, unless otherwise specified.
- 7.14 Severability of Terms. If any term or other provision of this Agreement is held to be invalid, illegal or incapable of being enforced by any rule of law or public policy, all other conditions and provisions of this Agreement shall nevertheless remain in full force and effect, provided that the invalidity, illegality or unenforceability of such term does not materially impair the parties' ability to consummate the transactions contemplated hereby. If any term or other provision is invalid, illegal

or incapable of being enforced, the parties hereto shall, if possible, amend this Agreement so as to affect the original intention of the parties.

- 7.15 Voluntary Agreement. Owner acknowledges that they had the option of conducting their own public facilities needs assessment study, but instead voluntarily chose to accept the findings, conclusions and fee schedule contained within the County PFNA defined in Section 1.01(n) of this Agreement. Owner further acknowledges and agrees that it voluntarily, willingly and without protest and duress freely enters into this Agreement and accepts the terms and conditions herein.
- 7.16 No Third Party Beneficiary Rights. This Agreement shall inure solely to the benefit of each party hereto and its successors and permitted assigns and nothing in this Agreement, express or implied, shall confer upon any other person or entity, including the public or any member thereof, any rights, benefits or remedies of any nature whatsoever.

*[signatures appear on following page]*

IN WITNESS WHEREOF, this Agreement has been executed by the parties to be effective on the date described in Section 1.01(k).

**COUNTY:**

BOARD OF COUNTY COMMISSIONERS,  
COUNTY OF CLARK, STATE OF NEVADA

By:   
Tick Segerblom, Chair

Attest:


  
Lynn Marie Goya, County Clerk

**ACKNOWLEDGMENT:**


STATE OF NEVADA            )  
  )ss:  
COUNTY OF CLARK         )

This instrument was acknowledged before me on the 28<sup>th</sup> day of May, 2024.

By Tick Segerblom, Chair of the Board of County Commissioners, County of Clark,  
State of Nevada



NOTARY PUBLIC

  
Signature

My Commission expires: Sept. 23, 2024



OWNER:

Martin Egbert, Manager  
PRINT OWNER NAME

ENTITY NAME:

LWWS Cimarron LLC  
PRINT ENTITY NAME

By: Martin Egbert  
Owner Signature

**ACKNOWLEDGMENT:**

STATE OF NEVADA        )  
                                  )ss:  
COUNTY OF CLARK     )


This instrument was acknowledged before me on the 1 day of April, 2024,

by Martin Egbert  
(Printed Name of Document Signer)

NOTARY PUBLIC

Dakota Wright  
Signature

My Commission expires: March 29, 2026



**Exhibit "A"**  
**Legal Description**

**(see next page for attachment)**

176-09-501-001

THE WEST HALF (W1/2) OF THE NORTHWEST QUARTER (NW1/4) OF THE NORTHWEST QUARTER (NW1/4) OF THE NORTHEAST QUARTER (NE1/4) OF SECTION 9, TOWNSHIP 22 SOUTH, RANGE 60 EAST, M.D.B.&M.

EXCEPTING THEREFROM THAT PORTION AS DEDICATED IN THE DOCUMENT RECORDED DECEMBER 1, 2004 IN BOOK 20041201, AS INSTRUMENT NO. 03641, OF OFFICIAL RECORDS.

176-09-501-009

THE EAST HALF (E1/2) OF THE NORTHWEST QUARTER (NW1/4) OF THE NORTHWEST QUARTER (NW1/4) OF THE NORTHEAST QUARTER (NE1/4) AND THE WEST HALF (W1/2) OF THE NORTHEAST QUARTER (NE1/4) OF THE NORTHWEST QUARTER (NW1/4) OF THE NORTHEAST QUARTER (NE1/4) OF SECTION 9, TOWNSHIP 22 SOUTH, RANGE 60 EAST, M.D.B.&M.

EXCEPTING THEREFROM THAT PORTION AS DEDICATED IN THE DOCUMENT RECORDED OCTOBER 12, 1999 IN BOOK 991012 AS INSTRUMENT NO. 000526 AND RE-RECORDED APRIL 17, 2000 IN BOOK 20000417, AS INSTRUMENT NO. 01060, OF OFFICIAL RECORDS.

**Exhibit "B"**  
**Development Agreement Owner Correspondence**

**Exhibit "B"**  
**Development Agreement Owner/Applicant Correspondence**

In accordance with Section 7.08, all notices, demands and correspondence required or provided for under this agreement shall be sent to the Owner and/or Applicant as follows:

**Address all Correspondence as follows:**

**Owner**

LV WS Cimarron  
\_\_\_\_\_  
1210 S Valley View Blvd, Suite 215  
\_\_\_\_\_  
Las Vegas, NV 89102  
\_\_\_\_\_

**Applicant/Correspondent**

Westwood Professional Services  
\_\_\_\_\_  
5725 Badura Ave, Suite 100  
\_\_\_\_\_  
Las Vegas, NV 89118  
\_\_\_\_\_

**Exhibit "C"**  
**Agenda Sheet, Notice of Final Action, and Agenda Map**

**(see next page for attachments)**

**UPDATE**

MULTIPLE FAMILY DEVELOPMENT  
(TITLE 30)

CIMARRON RD/WARM SPRINGS RD

**PUBLIC HEARING**

APP. NUMBER/OWNER/DESCRIPTION OF REQUEST

**NZC-23-0076-LV WS CIMARRON, LLC:**

**ZONE CHANGE** to reclassify 13.7 acres from an R-E (Rural Estates Residential) Zone and a C-1 (Local Business) Zone to an R-4 (Multiple Family Residential - High Density) Zone.

**WAIVER OF DEVELOPMENT STANDARDS** to increase building height.

**DESIGN REVIEWS** for the following: **1)** alternative parking lot landscaping; **2)** multiple family development; and **3)** finished grade in the CMA Design Overlay District.

Generally located on the south side of Warm Springs Road and the east side of Cimarron Road within Spring Valley (description on file). MN/md/syp (For possible action)

**RELATED INFORMATION:**

**APN:**

176-09-501-001; 176-09-501-009

**WAIVER OF DEVELOPMENT STANDARDS:**

Increase building height to 45 feet where a maximum of 35 feet is permitted per Table 30.40-3 (a 28.6% increase).

**DESIGN REVIEWS:**

1. Alternative parking lot landscaping including diamond shaped landscape planters.
2. Multiple family development.
3. Increase finished grade to 77 inches where a maximum of 36 inches is the standard per Section 30.32.040 (a 113.9% increase).

**LAND USE PLAN:**

SPRING VALLEY - NEIGHBORHOOD COMMERCIAL

**BACKGROUND:**

**Project Description**

General Summary

- Site Address: N/A
- Site Acreage: 13.7
- Number of Lots/Units: 340
- Density (du/ac): 25
- Project Type: Multiple family development
- Number of Stories: 2 & 3

- Building Height (feet): 26 (two story)/45 (three story)/36 (clubhouse building)
- Open Space Required/Provided: 34,000/59,538
- Parking Required/Provided: 615/624

### **Neighborhood Meeting Summary**

This is a request for a nonconforming zone change to reclassify 13.7 acres from R-E and C-1 zoning districts to an R-4 zoning district to allow a multiple family residential development. The applicant conducted a neighborhood meeting on September 12, 2022, as required by the nonconforming zone boundary amendment process. The required meeting notices were mailed to the neighboring property owners within 1,500 feet of the project site. There were no neighbors present for the meeting.

### Site Plans

The plans depict a multiple family development located on a 13.7 acre site consisting of 340 dwelling units with a density of 25 dwelling units per acre. The proposal consists of 13, three story multiple family buildings, 2, two story multiple family buildings, and a 2 story clubhouse building. Four buildings are located along the north portion of the site with building setbacks ranging between 20 feet to 33.5 feet from Warm Springs Road. Two buildings are located along the west portion of the site with a setback of 20 feet from Cimarron Road. Three buildings are located on the south portion of the site with a minimum setback of 53 feet from the rear (south) property line. Two buildings are located on the east portion of the site with a minimum setback of 82 feet from the east property line. The remaining 4 multiple family buildings and the clubhouse are centrally located within the interior of the project site. The proposed development requires 615 parking spaces where 624 parking spaces are provided. The sole means of access to the site is granted via a single driveway with a security gate along Warm Springs Road. A secondary "emergency access" gate is located at the southwest corner of the development adjacent to Cimarron Road. The largest increase to finished grade will occur at the northeast corner of the site in proximity to Building 12.

### Landscaping

The plans depict a proposed 15 foot wide landscape area, with a 5 foot wide detached sidewalk, adjacent to Warm Springs Road and Cimarron Road. The street landscape area consists of trees, shrubs, and groundcover. A decorative 6 foot high wrought iron fence with pilasters is located behind the street landscape area. A landscape area measuring 10 feet in width, that includes large Evergreen trees and shrubs, is provided along the south and east property lines adjacent to the undeveloped parcels. In lieu of providing the required amount of landscape island fingers within the interior of the parking lot, the required trees have been distributed throughout the interior of the site, in the form of diamond shaped landscape planters. The development requires 104 trees within the interior of the parking lot where 167 trees have been equitably distributed throughout the site. The multiple family development requires 34,000 square feet of open space where 59,538 square feet of open space has been provided. The open space consists of a centrally located clubhouse building, swimming pools, recreational sport courts, and playground areas.



Elevations

The plans depict 3 story multiple family buildings ranging between 42 feet to 45 feet high. The buildings consist of varying rooflines that include parapet walls for architectural design and to screen the rooftop mounted equipment from public view. Buildings 14 and 15 are 2 story structures, measuring up to 26 feet high to the top of the parapet wall. Garages are located immediately below the units within the 2 story multiple family buildings. The exterior of the buildings consists of stucco, aluminum windows, and balconies. The 2 story clubhouse measures up to 36 feet in height and features varying rooflines with parapet walls. The exterior of the clubhouse consists of stucco, an aluminum storefront window system, and balconies. The pool building measures 12.5 feet in height and features a stucco exterior. All buildings will be painted with neutral colors with varying shades of gray and silver.

Floor Plans

The plans depict a total of 340 units consisting of 112, one bedroom, 204, two bedroom, and 24, three bedroom units. The plans depict a 2 story clubhouse area measuring 12,291 square feet in area featuring a gym, leasing offices, restroom facilities, foyer, theater, business center, mail room, and miscellaneous rooms available to the residents of the development.

Signage

Signage is not a part of this request.

Applicant's Justification

The applicant provides the following reasons for the proposed height increase of 10 feet: 1) an urban architectural design that provides for enhanced architectural elements, including enhanced parapet walls; 2) each floor has a higher ceiling than a traditional multiple family unit; and 3) the additional increase is not for livable space/use but rather for architectural/interior enhancement. The increased building height has been routinely approved with other multiple family residential developments with no known adverse impacts to the immediate area. Finally, the 45 foot building height is consistent with buildings in the immediate area that consist of a hospital and shopping centers.

**Prior Land Use Requests**

<b>Application Number</b>	<b>Request</b>	<b>Action</b>	<b>Date</b>
VS-0228-08	Vacated a portion of Warm Springs Road - expired	Approved by PC	April 2008
TM-0039-07	1 lot commercial subdivision - expired	Approved by PC	July 2007
ZC-1695-05 (WC-0079-07)	Waiver of conditions requiring right-of-way dedication for Myers Street, Mardon Avenue, and related spandrel in conjunction with a future commercial development	Approved by BCC	May 2007
ZC-1695-05	Reclassified a portion of the project site from R-E to C-1 zoning for a future commercial development	Approved by BCC	December 2005

### Surrounding Land Use

	Planned Land Use Category	Zoning District	Existing Land Use
North	Neighborhood Commercial & Business Employment	C-1	Office & commercial buildings
South	Public Use	P-F	Undeveloped
East	Neighborhood Commercial	C-1	Undeveloped
West	Neighborhood Commercial & Corridor Mixed-Use	C-P, C-2, & R-5	Office building, shopping center, & multiple family residential

The subject site is within the Public Facilities Needs Assessment (PFNA) area.

### Related Applications

Application Number	Request
VS-23-0077	A request to vacate and abandon right-of-way is a companion item on this agenda.

### STANDARDS FOR APPROVAL:

The applicant shall demonstrate that the proposed request meets the goals and purposes of Title 30.

### Analysis

#### Comprehensive Planning

##### Zone Change

The applicant shall provide Compelling Justification that approval of the nonconforming zoning boundary amendment is appropriate. A Compelling Justification means the satisfaction of the following criteria as listed below:

- 1. A change in law, policies, trends, or facts after the adoption, readoption or amendment of the land use plan that have substantially changed the character or condition of the area, or the circumstances surrounding the property, which makes the proposed nonconforming zone boundary amendment appropriate.*

The applicant states there have been land use trends in the immediate area which have substantially changed the character of the area that merits consideration of a multiple family residential request. Not all the changes or character to the area have occurred since the most recent overhaul and adoption of the new Master Plan which occurred in December 2021, but this portion of the Warm Springs Road corridor has substantially changed over the last couple of years. Additional and larger employment and activity centers have developed in the immediate area with over 1.5 million square feet of commercial services within a mile of the site. In fact, approximately one-quarter and one-half mile to the west and east, are an overabundant number of commercial services for future residents. The increased employment and activity centers have created an increase in housing demands for the immediate area. Durango Drive, Buffalo Drive, Rainbow Boulevard, and Warm Springs Road are principal arterial streets and primarily planned and developed with commercial uses except for the recent approvals of single family detached, single family attached, and multiple family developments. The daily traffic counts along these

portions of these corridors continues to increase with planned and existing mass transit (RTC) facilities.

Immediately to the north of the proposed development, across Warm Springs Road, is an existing commercial development zoned C-1 and C-2, an undeveloped parcel zoned C-1, and a single family residential development zoned R-2. To the east and south of the project site are undeveloped parcels zoned C-1 and P-F, respectively. To the west of the site, across Cimarron Road, is an existing office development zoned C-P and a multiple family development, currently under construction, zoned R-5. Due to an increase in demand for multiple family housing options within unincorporated Clark County, including Spring Valley, staff finds the proposed nonconforming zone boundary amendment appropriate.

- 2. The density and intensity of the uses allowed by the nonconforming zoning is compatible with the existing and planned land uses in the surrounding area.*

The applicant indicates that directly abutting or contiguous to the subject site are intense zoning districts with approved high density residential or intense commercial and industrial developments. The immediate area is also planned with new land use categories such as Compact Neighborhood (CN) and Corridor Mixed-Use (CM) which will provide for multiple family residential. The proposed R-4 zoning is entirely appropriate, consistent, and compatible with the existing and planned land uses in the immediate area. Within walking distance of the project site is the last remaining areas within Spring Valley that are planned for Business Employment (BE) and proposed to be the economic/employment sectors of the area by encouraging light industrial development that will bring jobs and add to the economy of the Las Vegas Valley. Also, within walking distance are uses which residents will need on a daily or weekly basis such as, but not limited to, grocery stores, banks, retail shopping stores, mini-storage, pharmacies, restaurants, taverns, and other drinking establishments. These planned and existing uses further increase the demand for housing. Directly to the south is an existing regional park facility and high school. The Neighborhood Commercial (NC) land use category includes supporting and complementary land uses. The proposed R-4 zoning is entirely appropriate, consistent, and compatible with the existing and planned land uses in the immediate area and will complement the area for a balanced land use pattern.

Immediately to the north of the proposed development, across Warm Springs Road, is an existing commercial development zoned C-1 and C-2 with a planned land use of Neighborhood Commercial. Also to the north is an undeveloped parcel zoned C-1 and a single family residential development zoned R-2, both of which have a planned land use of Business Employment. To the east and south of the project site are undeveloped parcels zoned C-1 and P-F, with planned land uses of Neighborhood Commercial and Public Use, respectively. To the west of the site, across Cimarron Road, is an office building and shopping center zoned C-P and C-2 with planned land uses of Neighborhood Commercial and Corridor Mixed-Use, respectively. Located within the same commercial development is a multiple family development zoned R-5 with a density of 50 dwelling units per acre with a planned land use of Neighborhood Commercial and Corridor Mixed-Use. The 320 unit, 52 foot high multiple family development was approved by the Board of County Commissioners via NZC-19-0672 in November 2019. The proposed R-4 zoning is compatible with the density and intensity of the existing and planned

land uses in the area, and with the R-5 zoning immediately to the west of the project site. Furthermore, the multiple family development should provide an appropriate transition from the C-P, C-2, and R-5 commercial and residential development to the west and the undeveloped C-1 zoned parcel immediately to the east of the project site.

3. *There will not be a substantial adverse effect on public facilities and services, such as roads, access, schools, parks, fire and police facilities, and stormwater and drainage facilities, as a result of the uses allowed by the nonconforming zoning.*

According to the applicant, the proposed development will not have an adverse, negative impact on services and facilities not already planned in the area with new land use categories such as Compact Neighborhood (CN) and Corridor Mixed-Use (CM) which will provide for multiple family residential or for the Neighborhood Commercial (NC) land use designation currently planned on this site. This development will provide an inordinate amount of on-site open space and recreational opportunities for the residents and will be a highly amenitized use rather than a traditional commercial development that will rely entirely on County facilities. Additionally, resident preference through convenience is to use on-site recreational areas rather than off-site areas; therefore, the on-site recreational amenities will not overburden County recreational facilities. Finally, the applicant will mitigate any additional impacts the project may have on the immediate area. To that end, only 24 of the 340 proposed units are 3 bedroom which will discourage families with school aged children and not negatively impact the schools in the area.

There has been no indication from service providers that this request will have an adverse or substantial effect on public facilities and services. The School District has indicated that this development would generate 46 additional elementary school, 22 middle school, and 28 high school students. The school district indicates that Steele Elementary School and Sierra Vista High School are over capacity by 111 and 430 students, respectively. Canarelli Middle School is under capacity by 79 students.

4. *The proposed nonconforming zoning conforms to other applicable adopted plans, goals, and policies.*

The applicant states the proposed multiple family development fully complies and furthers goals and policies contained within the Master Plan by providing housing alternatives to meet a range of lifestyle choices, ages, and affordability levels. The project furthers Goal 1.1 which encourages providing opportunities for diverse housing options to meet the needs of residents of all ages, income levels, and abilities. Additionally, the request complies and furthers Goal 1.3 which encourages development of new neighborhoods that embody the County's core values. The request is compliant with specific policies related to residential development and housing options as follows: 1) mix of housing types which encourages, in part, the provision of diverse housing types at varied densities and in numerous locations; 2) the concentration of higher density housing in areas with access to existing or planned high frequency transit, major employment centers, existing infrastructure, and other services; 3) neighborhood identity which encourages the integration of varied housing models, architectural styles, streetscapes, signage, common landscaped areas and other character defining features that contribute to a distinct neighborhood identity; 4) mix of housing options within neighborhoods encourages, in part, a

mix of housing options, both product types and unit sizes, within neighborhoods; 5) the integration of grocery stores, restaurants, medical offices, and other daily needs services as part of or adjacent to new neighborhoods to minimize the need for longer vehicle trips; and 6) the integration and connection of parks, trails, common open space, recreational amenities, or other features in new neighborhoods to enhance the health and quality of life of residents.

Staff finds the proposed nonconforming zone boundary amendment conforms to several goals and policies in the Master Plan. Goal 2 of the plan encourages providing opportunities to mix uses such as commercial, office, and multiple family residential near one another. Furthermore, Goal 10 promotes higher intensity activity centers with multiple uses such as business, commercial, and multiple family residential. Additionally, Growth Management, Community Design Policy 6 encourages the adjacency of living and employment opportunities; therefore, the location of the proposed R-4 residential zoning district is an appropriate and compatible use with the existing and planned residential and commercial developments within the surrounding area.

### **Summary**

#### Zone Change

A substantial increase in commercial development in the area since the last adoption of the Spring Valley Land Use Plan has contributed to an increased demand for housing. In addition, the proposed R-4 zoning is compatible with the density and intensity of the surrounding developments and planned uses. Utility purveyors have not indicated that the zoning would negatively impact public facilities and services, and the proposed zoning complies with goals and policies in the Master Plan; therefore, staff can support the nonconforming zone boundary amendment to R-4 zoning.

#### Waiver of Development Standards

According to Title 30, the applicant shall have the burden of proof to establish that the proposed request is appropriate for its existing location by showing that the uses of the area adjacent to the property included in the waiver of development standards request will not be affected in a substantially adverse manner. The intent and purpose of a waiver of development standards is to modify a development standard where the provision of an alternative standard, or other factors which mitigate the impact of the relaxed standard, may justify an alternative.

The increased building height is necessary to accommodate the vaulted ceilings within the dwelling units, in addition to screening the mechanical units with parapet walls. The screening for the mechanical units provides an additional architectural enhancement to the buildings. Furthermore, the increased building height is not for habitable space but rather for architectural enhancement. Therefore, staff recommends approval.

#### Design Review #1

Staff finds the proposed alternative parking lot landscaping, including the distribution of the trees and landscape finger islands, is appropriate for the multiple family development. The site requires 104 trees for the interior parking lot area where the site has been designed to include 167 trees that will be distributed throughout the interior of the development. Staff finds the proposed landscaping will reduce the "heat island" effect and improve the aesthetics of the project site and the surrounding area. Therefore, staff recommends approval.

### Design Review #2

Staff finds the proposed multiple family residential development complies with several goals and policies within the Master Plan. Policy 6.2.1 encourages the design and intensity of new developments to be compatible with established neighborhoods and uses in terms of its height, scale, and overall mix of uses. The proposed development is consistent and compatible with the office and multiple family development to the west and the commercial development to the north. Policy 6.2.2 encourages the use of sustainable site design and development practices in new construction projects. The landscape plan for the site has been designed to incorporate multiple species of recommended trees, shrubs, and groundcover from the Southern Nevada Water Authority Regional Plant List. Furthermore, the buildings include off-set surface planes, an aesthetically pleasing color palette, and parapet walls along the roofline at various heights; therefore, staff can support this request.

### **Public Works - Development Review**

#### Design Review #3

This design review represents the maximum grade difference within the boundary of this application. This information is based on preliminary data to set the worst case scenario. Staff will continue to evaluate the site through the technical studies required for this application. Approval of this application will not prevent staff from requiring an alternate design to meet Clark County Code, Title 30, or previous land use approval.

### **Department of Aviation**

The property lies just outside the AE-60 (60-65 DNL) noise contour for the Harry Reid International Airport and is subject to continuing aircraft noise and over-flights. Future demand for air travel and airport operations is expected to increase significantly. Clark County intends to continue to upgrade the Harry Reid International Airport facilities to meet future air traffic demand.

### **Staff Recommendation**

Approval. This item has been forwarded to the Board of County Commissioners' meeting for final action.

If this request is approved, the Board and/or Commission finds that the application is consistent with the standards and purpose enumerated in the Master Plan, Title 30, and/or the Nevada Revised Statutes.

### **PLANNING COMMISSION ACTION:** April 18, 2023 – APPROVED – Vote: Unanimous **Comprehensive Planning**

- Resolution of Intent to complete in 3 years;
- Enter into a standard development agreement prior to any permits or subdivision mapping in order to provide fair-share contribution toward public infrastructure necessary to provide service because of the lack of necessary public services in the area;
- Certificate of Occupancy and/or business license shall not be issued without final zoning inspection.
- Applicant is advised that the County is currently rewriting Title 30 and future land use applications, including applications for extensions of time, will be reviewed for

conformance with the regulations in place at the time of application; a new application for a Master Plan amendment and a zone boundary amendment may be required in the event the building program and/or conditions of the subject application are proposed to be modified in the future; a substantial change in circumstances or regulations may warrant denial or added conditions to an extension of time; and that the extension of time may be denied if the project has not commenced or there has been no substantial work towards completion within the time specified.

**Public Works - Development Review**

- Drainage study and compliance;
- Drainage study must demonstrate that the proposed grade elevation differences outside that allowed by Section 30.32.040(a)(9) are needed to mitigate drainage through the site;
- Traffic study and compliance;
- Full off-site improvements;
- 30 days to coordinate with Public Works - Traffic Division/Anthony Ramos and to dedicate any necessary right-of-way and easements for the traffic signal project at Warm Springs Road and Cimarron Road;
- If required by the Regional Transportation Commission (RTC), dedicate and construct right-of-way for bus turnout including passenger loading/shelter areas in accordance with RTC standards on Warm Springs Road.
- Applicant is advised that the installation of detached sidewalks will require the vacation of excess right-of-way and granting necessary easements for utilities, pedestrian access, streetlights, and traffic control or execute a License and Maintenance Agreement for non-standard improvements in the right-of-way; and that approval of this application will not prevent Public Works from requiring an alternate design to meet Clark County Code, Title 30, or previous land use approvals.

**Department of Aviation**

- Applicant is advised that issuing a stand-alone noise disclosure statement to the purchaser or renter of each residential unit in the proposed development and to forward the completed and recorded noise disclosure statements to the Department of Aviation's Noise Office is strongly encouraged; that the Federal Aviation Administration will no longer approve remedial noise mitigation measures for incompatible development impacted by aircraft operations which was constructed after October 1, 1998; and that funds will not be available in the future should the residents wish to have their buildings purchased or soundproofed.

**Fire Prevention Bureau**

- Provide a Fire Apparatus Access Road in accordance with Section 503 of the International Fire Code and Clark County Code Title 13, 13.04.090 Fire Service Features.

**Clark County Water Reclamation District (CCWRD)**

- Applicant is advised that a Point of Connection (POC) request has been completed for this project; to email [sewerlocation@cleanwaterteam.com](mailto:sewerlocation@cleanwaterteam.com) and reference POC Tracking #0085-2023 to obtain your POC exhibit; and that flow contributions exceeding CCWRD estimates may require another POC analysis.

**TAB/CAC:** Spring Valley - approval.

**APPROVALS:** 3 cards

**PROTESTS:** 2 cards

**APPLICANT:** LV WS CIMARRON, LLC

**CONTACT:** DIONICIO GORDILLO, 204 BELLE ISLE CT, HENDERSON, NV 89012





# Department of Comprehensive Planning

500 S Grand Central Pkwy · Box 551741 · Las Vegas NV 89155-1741  
(702) 455-4314 · Fax (702) 455-3271

Nancy A. Amundsen, Director

## NOTICE OF FINAL ACTION

May 30, 2023

DIONICIO GORDILLO  
204 BELLE ISLE CT  
HENDERSON, NV 89012

REFERENCE: NZC-23-0076

On the date indicated above, a Notice of Final Action was filed with the Clark County Clerk, Commission Division, pursuant to NRS 278.0235 and NRS 278.3195, which starts the commencement of the twenty-five (25) day limitation period specified therein.

The above referenced application was presented before the Clark County Board of County Commissioners at their regular meeting of **May 17, 2023** and was **APPROVED** subject to the conditions listed below. You will be required to comply with all conditions prior to the issuance of a building permit or a business license, whichever occurs first.

Time limits to commence, complete or review this approval, apply only to this specific application. A property may have several approved applications on it with each having its own expiration date. **It is the applicant's responsibility to keep the application current.**

### **CONDITIONS OF APPROVAL - Comprehensive Planning**

- **Resolution of Intent to complete in 3 years;**
- **Enter into a standard development agreement prior to any permits or subdivision mapping in order to provide fair-share contribution toward public infrastructure necessary to provide service because of the lack of necessary public services in the area;**
- **Certificate of Occupancy and/or business license shall not be issued without final zoning inspection.**
- **Applicant is advised that the County is currently rewriting Title 30 and future land use applications, including applications for extensions of time, will be reviewed for conformance with the regulations in place at the time of application; a new application for a Master Plan amendment and a zone boundary amendment may be required in the event the building program and/or conditions of the subject application are proposed to be modified in the future; a substantial change in circumstances or regulations may warrant denial or added conditions to an extension of time; and that the extension of time may be denied if the project has not commenced or there has been no substantial work towards completion within the time specified.**

### **Public Works - Development Review**

- **Drainage study and compliance;**
- **Drainage study must demonstrate that the proposed grade elevation differences outside that allowed by Section 30.32.040(a)(9) are needed to mitigate drainage through the site;**

#### **BOARD OF COUNTY COMMISSIONERS**

JAMES B. GIBSON, Chair · JUSTIN C. JONES, Vice Chair

MICHAEL NAFT · MARILYN KIRKPATRICK · TICK SEGERBLOM · ROSS MILLER · WILLIAM MCCURDY II

KEVIN SCHILLER, County Manager



# Department of Comprehensive Planning

500 S Grand Central Pkwy • Box 551741 • Las Vegas NV 89155-1741  
(702) 455-4314 • Fax (702) 455-3271

Nancy A. Amundsen, Director

- **Traffic study and compliance;**
- **Full off-site improvements;**
- **30 days to coordinate with Public Works - Traffic Division/Anthony Ramos and to dedicate any necessary right-of-way and easements for the traffic signal project at Warm Springs Road and Cimarron Road;**
- **If required by the Regional Transportation Commission (RTC), dedicate and construct right-of-way for bus turnout including passenger loading/shelter areas in accordance with RTC standards on Warm Springs Road.**
- **Applicant is advised that the installation of detached sidewalks will require the vacation of excess right-of-way and granting necessary easements for utilities, pedestrian access, streetlights, and traffic control or execute a License and Maintenance Agreement for non-standard improvements in the right-of-way; and that approval of this application will not prevent Public Works from requiring an alternate design to meet Clark County Code, Title 30, or previous land use approvals.**

#### Department of Aviation

- **Applicant is advised that issuing a stand-alone noise disclosure statement to the purchaser or renter of each residential unit in the proposed development and to forward the completed and recorded noise disclosure statements to the Department of Aviation's Noise Office is strongly encouraged; that the Federal Aviation Administration will no longer approve remedial noise mitigation measures for incompatible development impacted by aircraft operations which was constructed after October 1, 1998; and that funds will not be available in the future should the residents wish to have their buildings purchased or soundproofed.**

#### Fire Prevention Bureau

- **Provide a Fire Apparatus Access Road in accordance with Section 503 of the International Fire Code and Clark County Code Title 13, 13.04.090 Fire Service Features.**

#### Clark County Water Reclamation District (CCWRD)

- **Applicant is advised that a Point of Connection (POC) request has been completed for this project; to email [sewerlocation@cleanwaterteam.com](mailto:sewerlocation@cleanwaterteam.com) and reference POC Tracking #0085-2023 to obtain your POC exhibit; and that flow contributions exceeding CCWRD estimates may require another POC analysis.**

#### BOARD OF COUNTY COMMISSIONERS

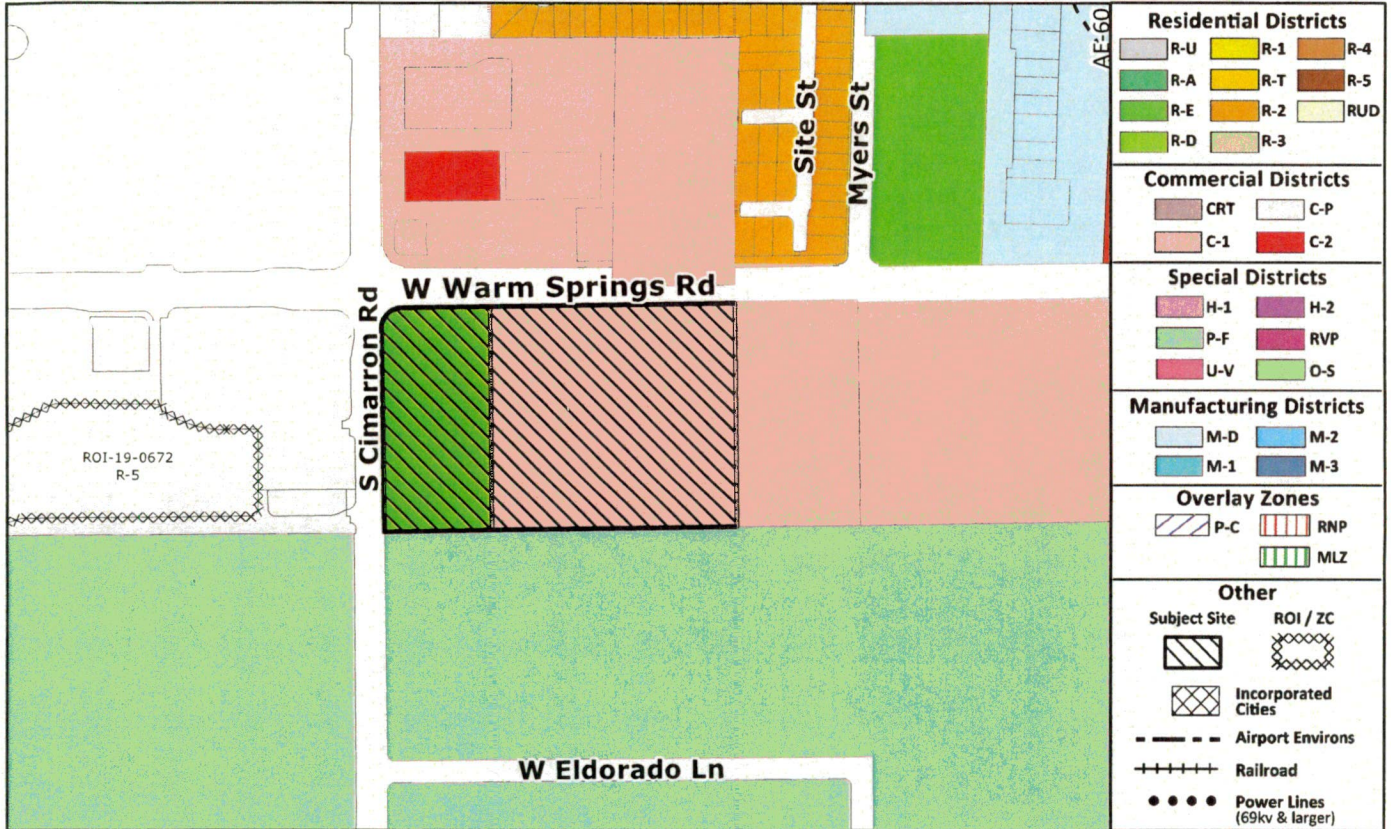
JAMES B. GIBSON, Chair • JUSTIN C. JONES, Vice Chair  
MICHAEL NAFT • MARILYN KIRKPATRICK • TUCK SEGERBLOM • ROSS MILLER • WILLIAM MCCURDY II  
KEVIN SCHILLER, County Manager

# Commission Agenda Map

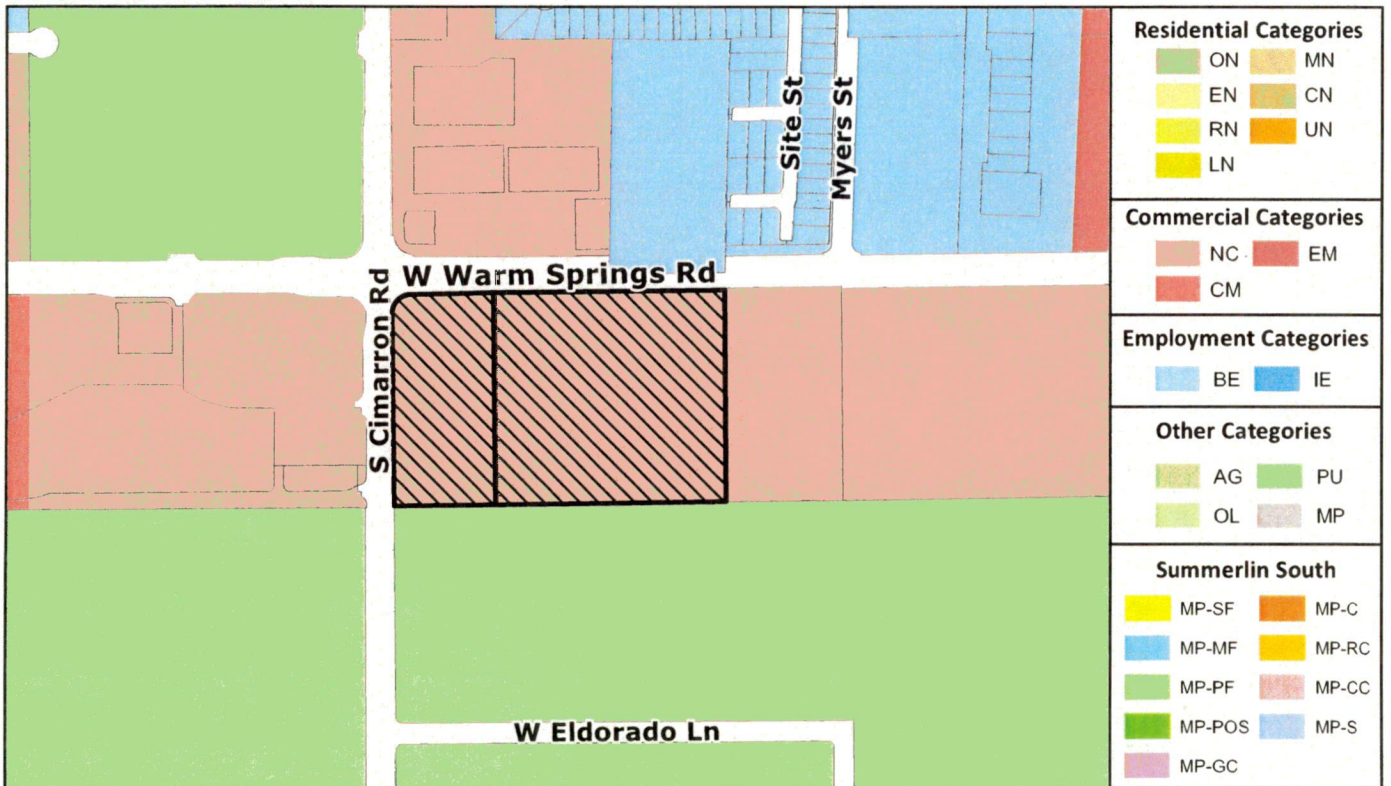
NZC-23-0076

Clark County Department of Comprehensive Planning, Clark County, Nevada

## ZONING



## PLANNED LAND USE



This information is for display purposes only. No liability is assumed as to the accuracy of the data delineated hereon.

Subject Parcel(s)  
17609501009  
17609501001



0 1.5 3.0 4.5  
Foot  
Map Created on 2/28/2023



AFFIDAVIT OF PUBLICATION

STATE OF NEVADA)  
COUNTY OF CLARK) SS:

CC CLERK  
ATTN: COMMISSION CLERK  
RM 6037  
500 S GRAND CENTRAL PKWY  
LAS VEGAS NV 89155

Account #  
Order ID

104095  
315585

**IMAGE ON NEXT PAGE(S)**

Leslie McCormick, being 1st duty sworn, deposes and says: That she is the Legal Clerk for the Las Vegas Review-Journal/Las Vegas Sun, daily newspaper regularly issued, published and circulated in the Clark County, Las Vegas, Nevada and that the advertisement, a true copy attached for, was continuously published in said Las Vegas Review-Journal/Las Vegas Sun, in 2 edition(s) of said newspaper issued from 05/29/2024 to 06/05/2024, on the following day(s):

05/29/2024, 06/05/2024



*Leslie McCormick*

LEGAL ADVERTISEMENT REPRESENTATIVE

Subscribed and sworn to before me on this June 5, 2024

Notary

*Linda Espinoza*



# ORDINANCE NO. 5133

AN ORDINANCE TO ADOPT THE DEVELOPMENT AGREEMENT WITH LV WS CIMARRON, LLC FOR A MULTIPLE FAMILY RESIDENTIAL DEVELOPMENT ON 13.7 ACRES, GENERALLY LOCATED SOUTH OF WARM SPRINGS ROAD AND EAST OF CIMARRON ROAD WITHIN SPRING VALLEY AND PROVIDING FOR OTHER MATTERS PROPERLY RELATED THERETO.

NOTICE IS HEREBY GIVEN that typewritten copies of the above numbered and entitled Ordinance are available for inspection by all interested parties at the Office of the County Clerk of Clark County, Nevada, at her Commission Division Office on the first floor of the Clark County Government Center, 500 South Grand Central Parkway, Las Vegas, Nevada, and that said Ordinance was proposed by Commissioner Tick Segerblom on the 8th day of May 2024 and passed on the 22nd day of May 2024, by the following vote of the Board of County Commissioners:

Aye:  
Tick Segerblom  
William McCurdy II  
James B. Gibson  
Justin Jones  
Marilyn K. Kirkpatrick  
Ross Miller  
Michael Naft

Nay: None  
Abstaining: None  
Absent: None

This Ordinance shall be in full force and effect from and after the 6th day of June 2024.

(SEAL) LYNN MARIE GOYA,  
COUNTY CLERK  
and Ex-Officio Clerk of the  
Board of County  
Commissioners

Dated this 22nd day of May  
2024.

PUB: May 29, June 5, 2024  
LV Review-Journal